Since January 2020 Elsevier has created a COVID-19 resource centre with free information in English and Mandarin on the novel coronavirus COVID-19. The COVID-19 resource centre is hosted on Elsevier Connect, the company's public news and information website.

Elsevier hereby grants permission to make all its COVID-19-related research that is available on the COVID-19 resource centre - including this research content - immediately available in PubMed Central and other publicly funded repositories, such as the WHO COVID database with rights for unrestricted research re-use and analyses in any form or by any means with acknowledgement of the original source. These permissions are granted for free by Elsevier for as long as the COVID-19 resource centre remains active.

Science of the Total Environment 726 (2020) 138605

Contents lists available at ScienceDirect

Science of the Total Environment

journal homepage: www.elsevier.com/locate/scitotenv

Short Communication

Assessing nitrogen dioxide (NO_2) levels as a contributing factor to coronavirus (COVID-19) fatality

Yaron Ogen

The Department of Remote Sensing and Cartography, Institute of Geosciences and Geography, Von-Seckendorff-Platz 4, Room: H4 2.23, Martin-Luther University Halle-Wittenberg, Halle (Saale) 06120, Germany

GRAPHICAL ABSTRACT

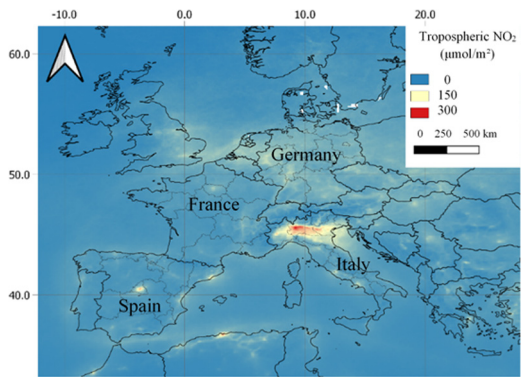

ARTICLE INFO

Article history:
Received 7 April 2020
Accepted 8 April 2020
Available online 11 April 2020

Editor: Jay Gan

Keywords:
COVID-19
Coronavirus
Nitrogen dioxide (NO_2)
Sentinel-5P

ABSTRACT

Nitrogen dioxide (NO_2) is an ambient trace-gas result of both natural and anthropogenic processes. Long-term exposure to NO_2 may cause a wide spectrum of severe health problems such as hypertension, diabetes, heart and cardiovascular diseases and even death. The objective of this study is to examine the relationship between long-term exposure to NO_2 and coronavirus fatality. The Sentinel-5P is used for mapping the tropospheric NO_2 distribution and the NCEP/NCAR reanalysis for evaluating the atmospheric capability to disperse the pollution. The spatial analysis has been conducted on a regional scale and combined with the number of death cases taken from 66 administrative regions in Italy, Spain, France and Germany. Results show that out of the 4443 fatality cases, 3487 (78%) were in five regions located in north Italy and central Spain. Additionally, the same five regions show the highest NO_2 concentrations combined with downwards airflow which prevent an efficient dispersion of air pollution. These results indicate that the long-term exposure to this pollutant may be one of the most important contributors to fatality caused by the COVID-19 virus in these regions and maybe across the whole world.

© 2020 Elsevier B.V. All rights reserved.

1. Introduction

The outbreak of the novel coronavirus (COVID-19) is an ongoing global epidemic event which started in the city of Wuhan, China in late 2019. By March 2020 the virus has spread globally and was declared as pandemic by the World Health Organization (World Health Organization, 2020). COVID-19 is an acute respiratory disease which may lead to pneumonia with symptoms such as fever, cough and dyspnea (Jiang et al., 2020) and has an approximate fatality rate of 2–3% (Rodriguez-Morales et al., 2020). As of March 19, 2020, there have

E-mail address: yaron.ogen@geo.uni-halle.de.

https://doi.org/10.1016/j.scitotenv.2020.138605
0048-9697/© 2020 Elsevier B.V. All rights reserved.

Table 1
The most common background diseases evident in over 20% of the cases.

Disease	% of patients
Hypertension	73.8
Diabetes	33.9
Ischemic heart diseases	30.1
Atrial fibrillation	22.0
Chronic renal failure	20.2

been 209,839 confirmed cases and 8788 deaths reported globally. Early studies concluded that the risk factors associated with the development of the disease are older age (Wu et al., 2020), history of smoking (Liu et al., 2020), hypertension and heart disease (Chen et al., 2020). The Italian institute of health (Istituto Superiore di Sanità) reported background diseases of 481 patients in Italy who passed away due to COVID-19 infection. Table 1 shows the information about the most common background diseases which are evident in over 20% of the cases. Furthermore, recent studies suggest that the cause of death of many COVID-19 patients was related to cytokine storm syndrome (Guo et al., 2020; Mehta et al., 2020). This syndrome, also known as hypercytokinemia is an uncontrolled release of proinflammatory cytokines (Tisoncik et al., 2012) and it is a severe reaction of the immune system, leading to a chain of destructive processes in the body that can end in death.

Many studies have shown that the incidence of these diseases can also be caused by a long exposure to air pollution, especially nitrogen dioxide (NO_2), a toxic component. NO_2 enters the atmosphere as a result of anthropogenic activity (mostly fossil fuel combustion from vehicles and power plants) and natural processes (lightning and soil processes). Elevated exposure to NO_2 has been associated with hypertension (Saeha et al., 2020), heart and cardiovascular diseases (Gan et al., 2012; Mann Jennifer et al., 2002; Arden et al., 2004), increased rate of hospitalization (Mann Jennifer et al., 2002), chronic obstructive pulmonary disease (COPD) (De et al., 1993; Euler et al., 1988), significant deficits in growth of lung function in children (Avol et al., 2001; James Gauderman et al., 2000), poor lung function in adults or lung injury (Bowatte et al., 2017; Rubenfeld et al., 2005) and diabetes (Saeha et al., 2020). In addition to these, other studies have focused on the immune system's response to NO_2 exposure. Blomberg et al., 1999, found that exposure to NO_2 causes an inflammatory response in the airways and Devalia et al., 1993, showed that these exposures may induce the synthesis of proinflammatory cytokines from airway epithelial cells which consequently play an important role in the etiology (cause) of airway disease. Moreover, the epithelial cells in the lung may be uniquely susceptible to death when exposed to NO_2 (Persinger et al., 2002).

High NO_2 concentration is significantly associated with respiratory mortality (Beelen et al., 2008; Chen et al., 2007; Hoek et al., 2013) and is also responsible for generating some harmful secondary pollutants such as nitric acid (HNO_3) and ozone (O_3) (Khoder, 2002). As a result, the WHO has stated that the health risks may potentially occur due to the presence of NO_2 or its secondary products (World Health Organization, 2003). Accordingly, the WHO understands the health issues arising from NO_2 and suggests that the world population should be protected from exposure to this pollutant.

The objective of this work is to assess the contribution of a long-term exposure to NO_2 on coronavirus fatality. This is achieved by combining three databases: the tropospheric concentration of NO_2, the atmospheric condition as expressed by the vertical airflow, and the number of fatality cases. The data is processed at the administrative level for each country to obtain high spatial resolution.

2. Materials and methods

2.1. Fatality database

The data concerning the number of fatality cases was collected from each country on a regional/administrative level. The use of this method is intended to highlight the spatial variation of the epidemic which exists not only between different countries, but more importantly within each country. Moreover, if high mortality rates are observed in two remote regions in two different countries, we need to identify their common factor which may explain mortality. For that, data was collected from 66 administrative regions in Italy, Spain, France and Germany. Information about fatalities was taken from the Ministry of Health (Italy), Ministry of Health, Social Services and Equality (Spain), The National Agency of Public Health (France) and the Robert-Koch-Institute and the State Health Offices (Germany).

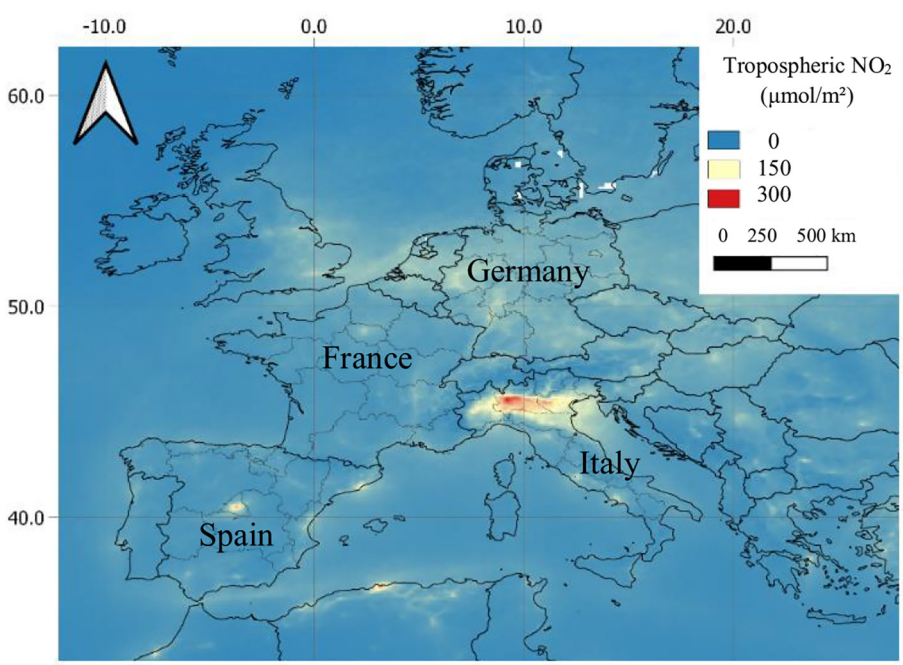

Fig. 1. The tropospheric NO_2 distribution.

2.2. The NO_2 spatial distribution

For the NO_2 concentration in the troposphere (from surface up to ~10 km), the Sentinel-5 Precursor space-borne satellite (spatial resolution of 5.5 km) was used which is operated and managed by the European Commission under the "Copernicus" program (Fig. 1). The satellite operates in a sun-synchronous orbit at 824 km and an orbital cycle of 16 days. The satellite carries a TROPOspheric Monitoring Instrument (TROPOMI) which provides a (near-)global coverage of air pollution caused by NO_2 and other pollutants such as O_3, SO_2, CO, CH_4, CH_2O and aerosols (Veefkind et al., 2012).

For this study, long-term exposure was defined as a two-month period (January–February 2020) prior to the outbreak of COVID-19 in Europe. The spatial data was collected using the Google Earth Engine API (Gorelick et al., 2017). The global coverage of tropospheric NO_2 for this time period was extracted using 832 different images followed by calculating the mean concentration for each administrative region. Subsequently, only the maximum concentration value was used due to differences in the size of the regions.

2.3. The atmospheric condition

Due to the thickness of the troposphere, the value which represents the NO_2 concentration is not enough. There is also a need to understand the vertical airflow during the same period of the event. For that purpose, the vertical airflows at 850 mb (~1.5 km above sea level) was used as it defines the atmospheric capability to disperse the gas (Fig. 2). This data was provided by the NOAA/OAR/ESRL PSD, Boulder, Colorado, USA (http://www.esrl.noaa.gov/psd/). Downwards airflows are given by positive values of omega (in Pa/s), while upwards airflow by negative values of omega. In regions where positive omega is observed, the atmospheric will force the NO_2 to stay close to the surface which leads the population to be exposed to the risk factor. In contrast, in regions with negative omega, the atmospheric conditions will disperse the gas further away and to higher altitudes. In these regions, the population is less exposed to the air pollution and to its associated health risks.

3. Results

Mapping the tropospheric NO_2 over Europe reveals a major 'hotspot' of high concentration in the northern part of Italy. The 'hotspot' is

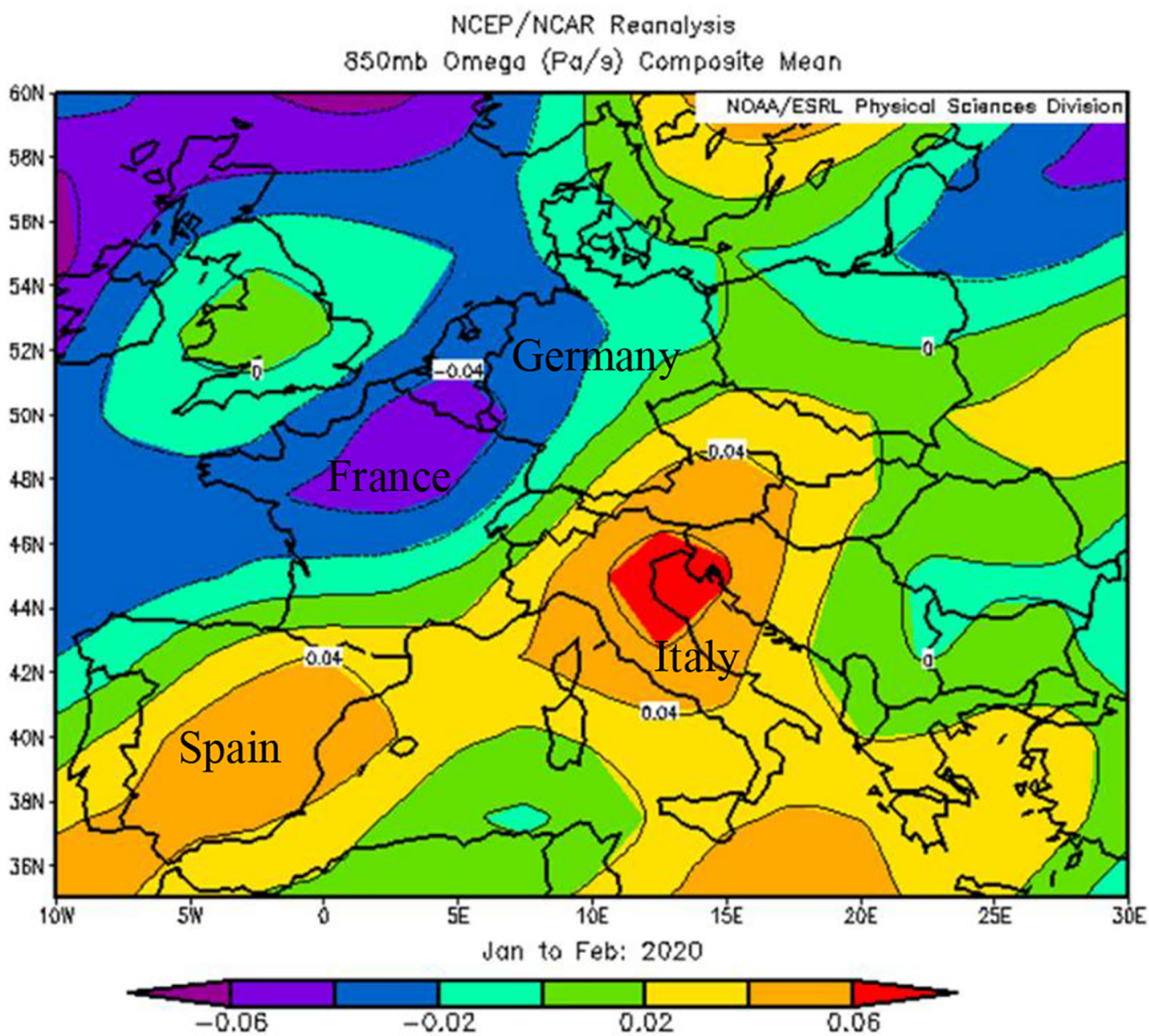

Fig. 2. The vertical airflow (omega) at 850 mb (~1500 m above sea level).

observed in the Po valley

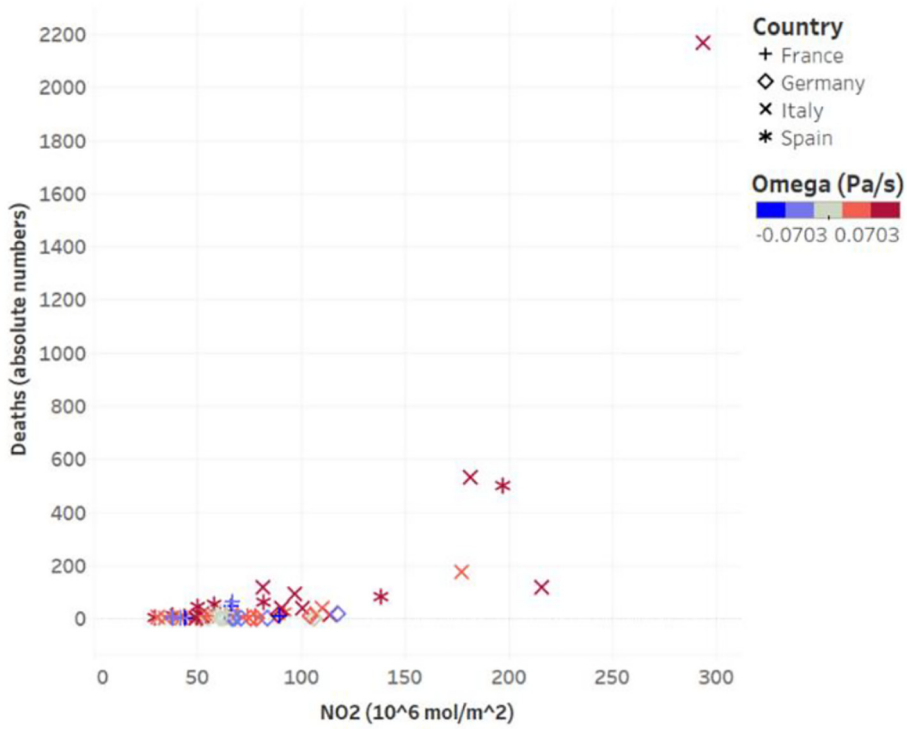

Fig. 3. NO2 vs. the absolute number of death cases.

which extends from the slopes of the western Alps to the coastal plains of the Adriatic Sea. Out of the top five regions where high fatality was observed, four of them were in northern Italy (Fig. 3): Lombardia, (2168 cases), Emilia-Romanga (531), Piemonte (175 cases) and Veneto (115 cases). The other region was in the administrative region 'Community of Madrid' (Comunidad de Madrid), Spain (498 cases) which, like the Po valley, is also surrounded by mountain ranges.

As shown in Fig. 4, 78% of all fatalities due to coronavirus in these selected countries occurred in those regions. The concentrations of NO_2 were high and ranged between 177.1 and 293.7 μmol/m^2, accompanied by downwards airflows (positive omega ranged between 0.04 and 0.07 Pa/s).

There were 4443 fatalities in these countries due to COVID-19 by March 19, 2020. 83% of all fatalities (3701 cases) occurred in regions where the maximum NO_2 concentration was above 100 μmol/m^2, 15.5% (691 cases) occurred in regions where the maximum NO_2 concentration was between 50 and 100 μmol/m^2, and only 1.5% of all fatalities (51 cases) occurred in regions where the maximum NO_2 concentration was below 50 μmol/m^2.

4. Discussion and conclusion

In this study, the concentrations of the tropospheric NO_2 which were extracted from the Sentinel-5P satellite were used in order to explain the spatial variation of fatality cases in 66 administrative regions in four European countries. The Sentinel-5P data shows two main NO_2 hotspots over Europe: Northern Italy and Madrid metropolitan area. According to these results, high NO_2 concentration accompanied by downwards airflows cause of NO_2 buildup close to the surface. This topographic structure combined with atmospheric conditions of inversion (positive omega) prevent the dispersion of air pollutants, which can cause a high incidence of respiratory problems and inflammation in the local population. This chronic exposure could be an important contributor to the high COVID-19 fatality rates observed in these regions. As earlier studies have shown that exposure to NO_2 causes inflammatory in the lungs, it is now necessary to examine whether the presence of an initial inflammatory condition is related to the response of the immune system to the coronavirus. Hence, poisoning our environment means poisoning our own body and when it experiences a chronic respiratory stress, its ability to defend itself from infections is limited.

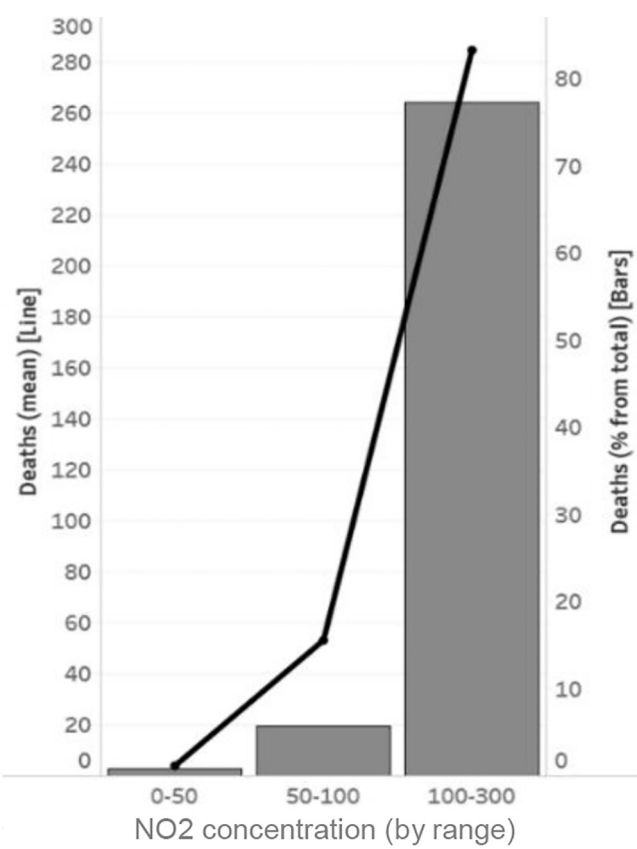

Fig. 4. The mean death cases and the percentage of deaths in each NO2 concentration range.

According to these results, more studies should be conducted which focus on additional factors such as age and presence of pre-existing and background diseases along with the impact of pre-exposure to NO_2 and hypercytokinemia in order to verify their impact on fatalities due to the COVID-19 pandemic.

Declaration of competing interest

The author declares no known competing financial interests or personal relationships that could have appeared to influence the work reported in this paper.

Acknowledgments

I wish to thank Prof. Michael Hopp for his assistance with the drafting and Prof. Hadas Saaroni for her assistance with the analysis of the atmospheric data. Prof. Hopp and Prof. Saaroni are faculty members in the Department of Geography and the Human Environment at Tel-Aviv University. None of these individuals received compensation for their contributions.

References

Arden, Pope C., Burnett Richard, T., Thurston George, D., Thun Michael, J., Calle Eugenia, E., Daniel, Krewski, Godleski John, J., 2004. Cardiovascular mortality and long-term exposure to particulate air pollution. Circulation 109, 71–77.

Avol, E.L., Gauderman, W.J., Tan, S.M., London, S.J., Peters, J.M., 2001. Respiratory effects of relocating to areas of differing air pollution levels. Am. J. Respir. Crit. Care Med. 164, 2067–2072.

Beelen, Rob, Hoek, Gerard, van den Brandt, Piet A., Goldbohm, R. Alexandra, Fischer, Paul, Schouten, Leo J., Jerrett, Michael, Hughes, Edward, Armstrong, Ben, Brunekreef, Bert, 2008. Long-term effects of traffic-related AIR pollution on mortality in a Dutch cohort (NLCS-AIR study). Environ. Health Perspect. 116, 196–202.

Blomberg, A., Krishna, M.T., Helleday, R., Söderberg, M., Ledin, M.-C., Kelly, F.J., Frew, A.J., Holgate, S.T., Sandström, T., 1999. Persistent airway inflammation but accommodated antioxidant and lung function responses after repeated daily exposure to nitrogen dioxide. Am. J. Respir. Crit. Care Med. 159, 536–543.

Bowatte, G., Erbas, B., Lodge, C.J., Knibbs, L.D., Gurrin, L.C., Marks, G.B., Thomas, P.S., Johns, D.P., Giles, G.G., Hui, J., et al., 2017. Traffic-related air pollution exposure over a 5-year period is associated with increased risk of asthma and poor lung function in middle age. Eur. Respir. J. 50.

Chen, T.-M., Kuschner, W.G., Gokhale, J., Shofer, S., 2007. Outdoor air pollution: nitrogen dioxide, sulfur dioxide, and carbon monoxide health effects. Am J Med Sci 333, 249–256.

Chen, M., Fan, Y., Wu, X., Zhang, L., Guo, T., Deng, K., Cao, J., Luo, H., He, T., Gong, Y., et al., 2020. Clinical Characteristics and Risk Factors for Fatal Outcome in Patients With 2019-Coronavirus Infected Disease (COVID-19) in Wuhan, China. Social Science Research Network, Rochester, NY.

De, A., Sd, C., Pk, M., R, B., Wl, B., Y, T., 1993. Chronic disease associated with long-term concentrations of nitrogen dioxide. J. Expo. Anal. Environ. Epidemiol. 3, 181–202.

Devalia, J.L., Campbell, A.M., Sapsford, R.J., Rusznak, C., Quint, D., Godard, P., Bousquet, J., Davies, R.J., 1993. Effect of nitrogen dioxide on synthesis of inflammatory cytokines expressed by human bronchial epithelial cells in vitro. Am. J. Respir. Cell Mol. Biol. 9, 271–278.

Euler, G.L., Abbey, D.E., Hodgkin, J.E., Magie, A.R., 1988. Chronic obstructive pulmonary disease symptom effects of long-term cumulative exposure to ambient levels of total oxidants and nitrogen dioxide in California Seventh-day Adventist residents. Arch. Environ. Health Int. J. 43, 279–285.

Gan, W.Q., Davies, H.W., Koehoorn, M., Brauer, M., 2012. Association of long-term exposure to community noise and traffic-related air pollution with coronary heart disease mortality. Am. J. Epidemiol. 175, 898–906.

Gorelick, N., Hancher, M., Dixon, M., Ilyushchenko, S., Thau, D., Moore, R., 2017. Google Earth Engine: planetary-scale geospatial analysis for everyone. Remote Sens. Environ. 202, 18–27.

Guo, Y.-R., Cao, Q.-D., Hong, Z.-S., Tan, Y.-Y., Chen, S.-D., Jin, H.-J., Tan, K.-S., Wang, D.-Y., Yan, Y., 2020. The origin, transmission and clinical therapies on coronavirus disease 2019 (COVID-19) outbreak – an update on the status. Mil. Med. Res. 7, 11.

Hoek, G., Krishnan, R.M., Beelen, R., Peters, A., Ostro, B., Brunekreef, B., Kaufman, J.D., 2013. Long-term air pollution exposure and cardio- respiratory mortality: a review. Environ. Health 12, 43.

James Gauderman, W., McCONNELL, R., Gilliland, F., London, S., Thomas, D., Avol, E., Vora, H., Berhane, K., Rappaport, E.B., Lurmann, F., et al., 2000. Association between air pollution and lung function growth in southern California children. Am. J. Respir. Crit. Care Med. 162, 1383–1390.

Jiang, F., Deng, L., Zhang, L., Cai, Y., Cheung, C.W., Xia, Z., 2020. Review of the clinical characteristics of coronavirus disease 2019 (COVID-19). J. Gen. Intern. Med. https://doi.org/10.1007/s11606-020-05762-w.

Khoder, M.I., 2002. Atmospheric conversion of sulfur dioxide to particulate sulfate and nitrogen dioxide to particulate nitrate and gaseous nitric acid in an urban area. Chemosphere 49, 675–684.

Liu, W., Tao, Z.-W., Lei, W., Ming-Li, Y., Kui, L., Ling, Z., Shuang, W., Yan, D., Jing, L., Liu, H.-G., et al., 2020. Analysis of factors associated with disease outcomes in hospitalized patients with 2019 novel coronavirus disease. Chin. Med. J. https://doi.org/10.1097/CM9.0000000000000775 (Publish Ahead of Print).

Mann Jennifer, K., Tager Ira, B., Fred, Lurmann, Mark, Segal, Quesenberry Charles, P., Lugg Marlene, M., Jun, Shan, Van Den Eeden Stephen, K., 2002. Air pollution and hospital admissions for ischemic heart disease in persons with congestive heart failure or arrhythmia. Environ. Health Perspect. 110, 1247–1252.

Mehta, P., McAuley, D.F., Brown, M., Sanchez, E., Tattersall, R.S., Manson, J.J., 2020. COVID-19: consider cytokine storm syndromes and immunosuppression. Lancet 395, 1033–1034.

Persinger, R.L., Poynter, M.E., Ckless, K., Janssen-Heininger, Y.M.W., 2002. Molecular mechanisms of nitrogen dioxide induced epithelial injury in the lung. Mol. Cell. Biochem. 234, 71–80.

Rodriguez-Morales, A.J., Bonilla-Aldana, D.K., Tiwari, R., Sah, R., Rabaan, A.A., Dhama, K., 2020. COVID-19, an emerging coronavirus infection: current scenario and recent developments – an overview. J. Pure Appl. Microbiol. 9.

Rubenfeld, G.D., Caldwell, E., Peabody, E., Weaver, J., Martin, D.P., Neff, M., Stern, E.J., Hudson, L.D., 2005. Incidence and outcomes of acute lung injury. N. Engl. J. Med. 353, 1685–1693.

Saeha, Shin, Li, Bai, Oiamo Tor, H., Burnett Richard, T., Scott, Weichenthal, Michael, Jerrett, Kwong Jeffrey, C., Goldberg Mark, S., Ray, Copes, Alexander, Kopp, et al., 2020. Association between road traffic noise and incidence of diabetes mellitus and hypertension in Toronto, Canada: a population-based cohort study. J. Am. Heart Assoc. 9, e013021.

Tisoncik, J.R., Korth, M.J., Simmons, C.P., Farrar, J., Martin, T.R., Katze, M.G., 2012. Into the eye of the cytokine storm. Microbiol. Mol. Biol. Rev. 76, 16–32.

Veefkind, J.P., Aben, I., McMullan, K., Förster, H., de Vries, J., Otter, G., Claas, J., Eskes, H.J., de Haan, J.F., Kleipool, Q., et al., 2012. TROPOMI on the ESA Sentinel-5 Precursor: a GMES mission for global observations of the atmospheric composition for climate, air quality and ozone layer applications. Remote Sens. Environ. 120, 70–83.

World Health Organization, 2003. Health Aspects of Air Pollution With Particulate Matter, Ozone and Nitrogen Dioxide: Report on a WHO Working Group, Bonn, Germany 13–15 January 2003.

World Health Organization, 2020. Coronavirus disease 2019 (COVID-19) situation report – 51. https://www.who.int/emergencies/diseases/novel-coronavirus-2019/situation-reports.

Wu, C., Chen, X., Cai, Y., Xia, J., Zhou, X., Xu, S., Huang, H., Zhang, L., Zhou, X., Du, C., et al., 2020. Risk factors associated with acute respiratory distress syndrome and death in patients with coronavirus disease 2019 pneumonia in Wuhan, China. JAMA Intern. Med. https://doi.org/10.1001/jamainternmed.2020.0994 Published online March 13, 2020.