S1 Figure. Species range maps. Maps of the plots containing the species included in the study. Species name codes listed in Table 1.

ABAM

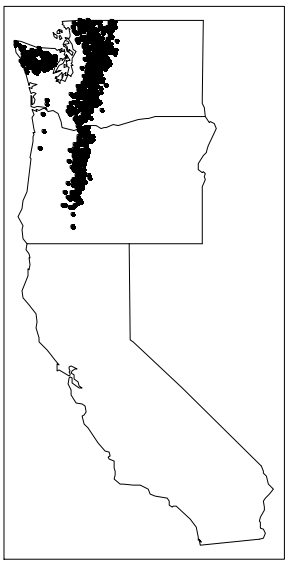

ABCO

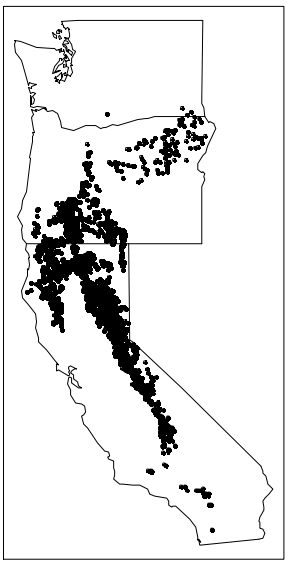

ABGR

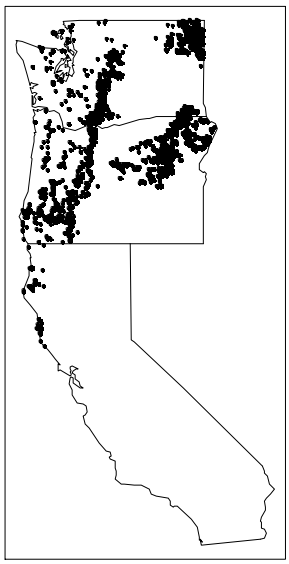

ABLA

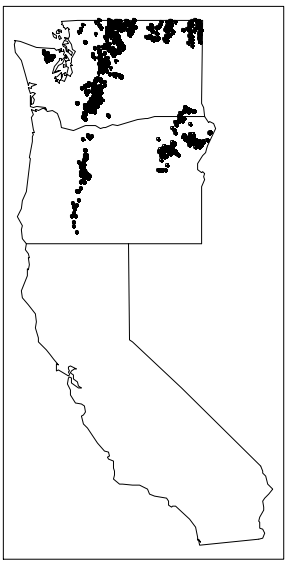

ABMA

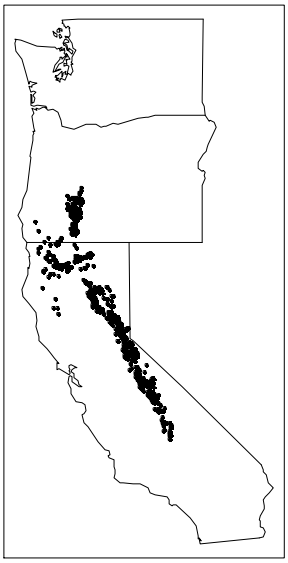

ABPR

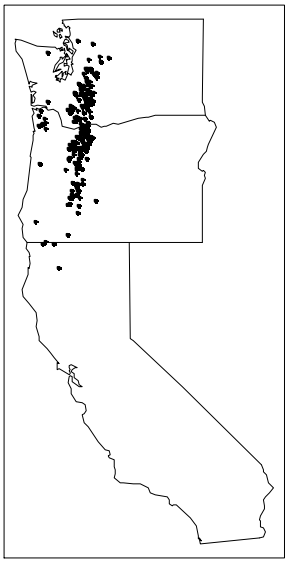

CANO4

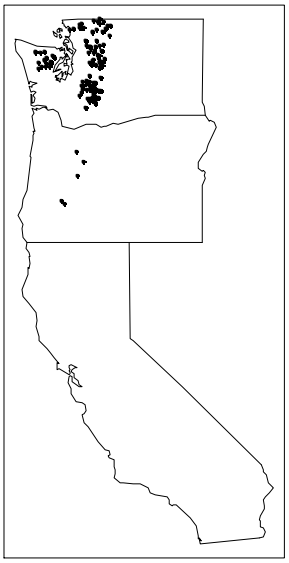

CADE27

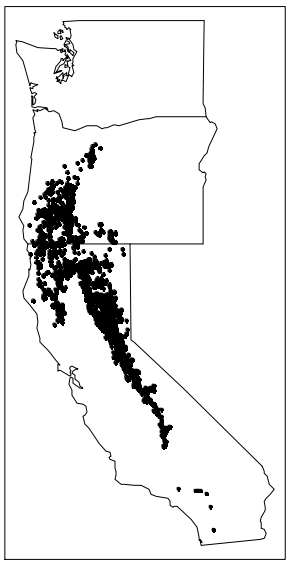

CHLA

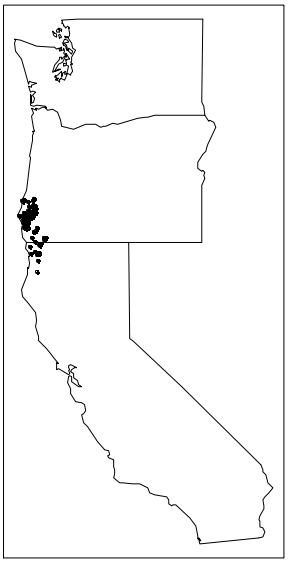

JUOC

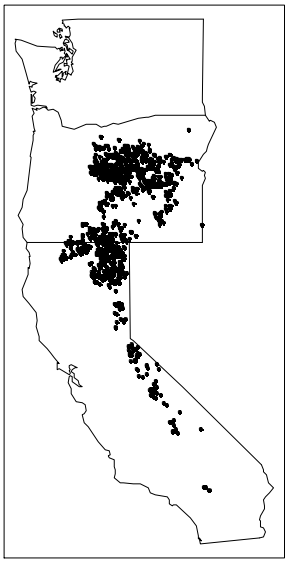

LAOC

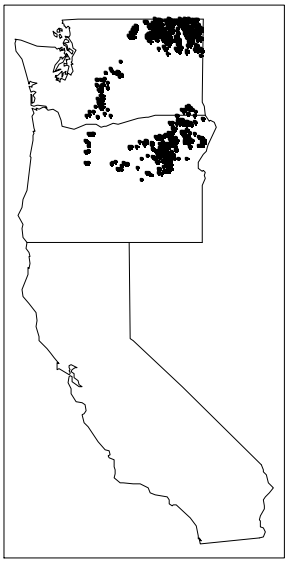

PIEN

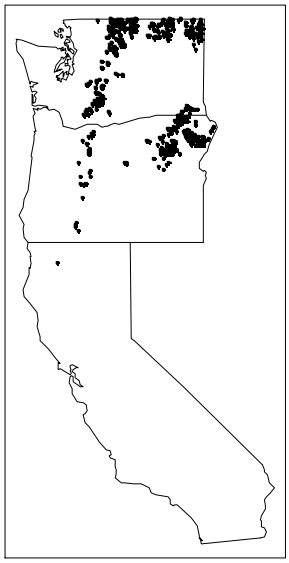

PISI

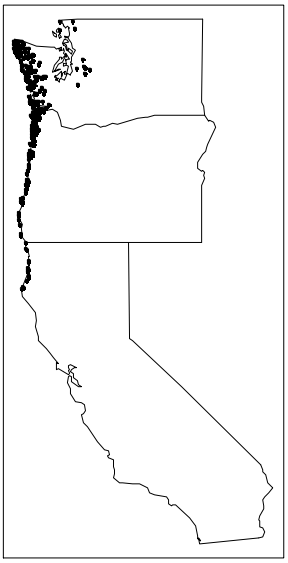

PIAL

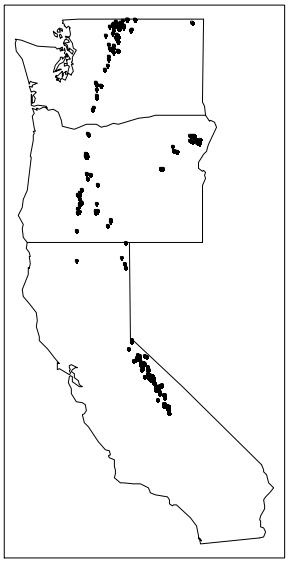

PICO

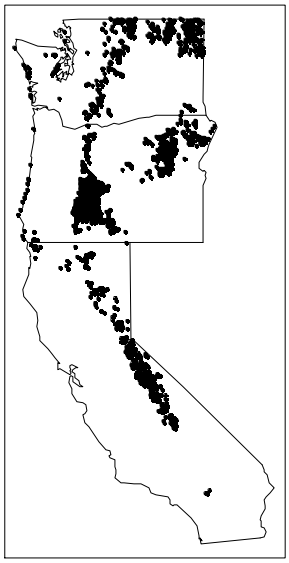

PIJE

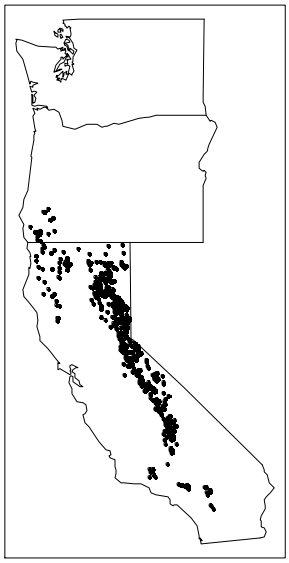

PILA

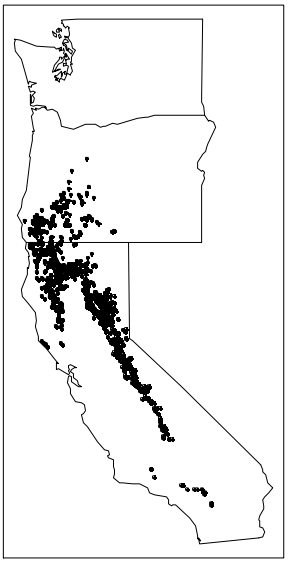

PIMO

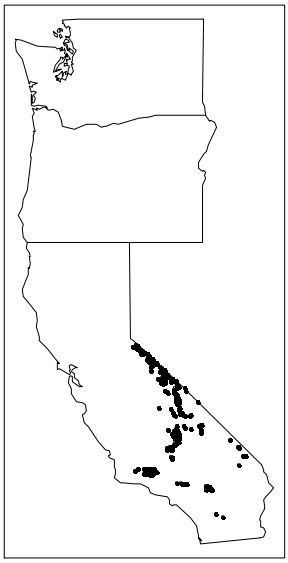

PIMO3

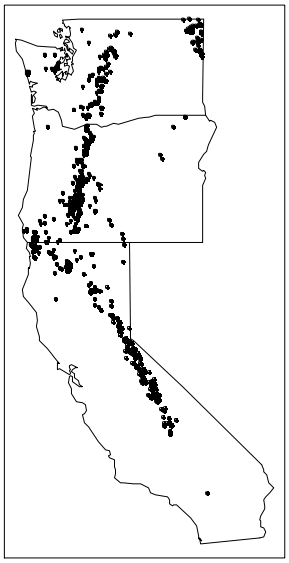

PIPO

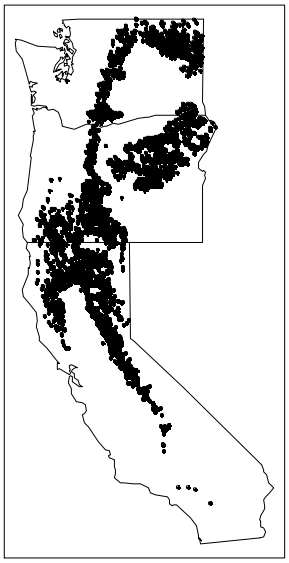

PISA2

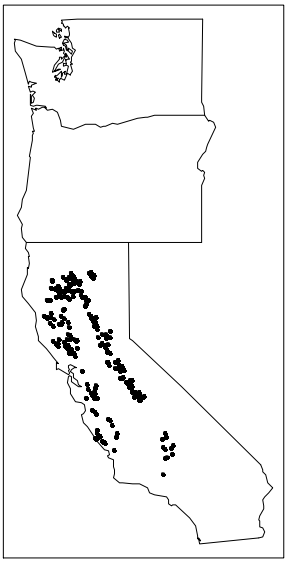

PSME

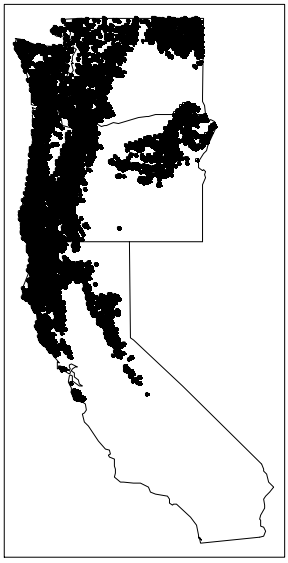

SESE3

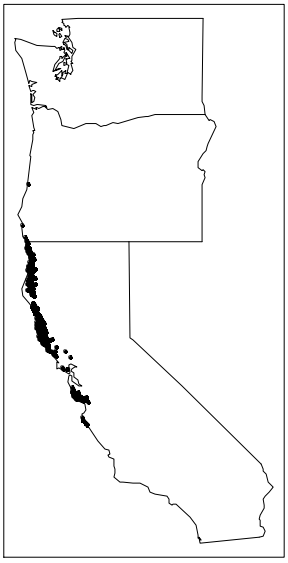

TABR2

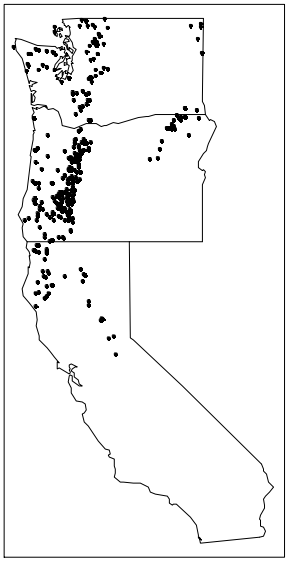

THPL

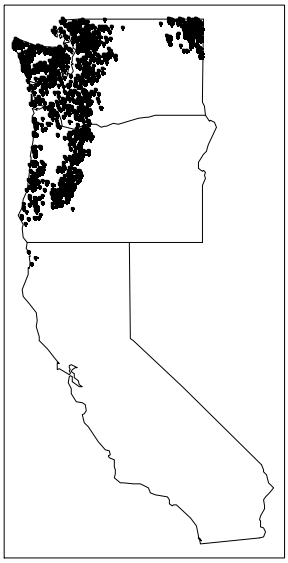

TSHE

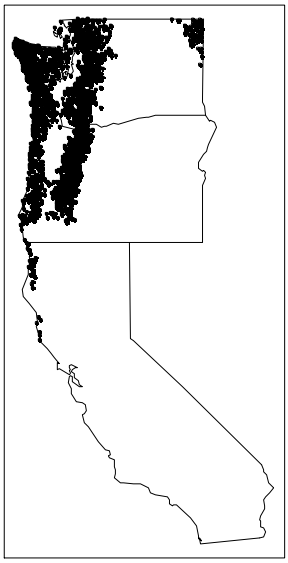

TSME

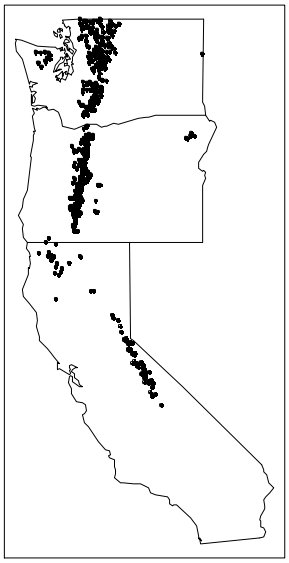

ACGL

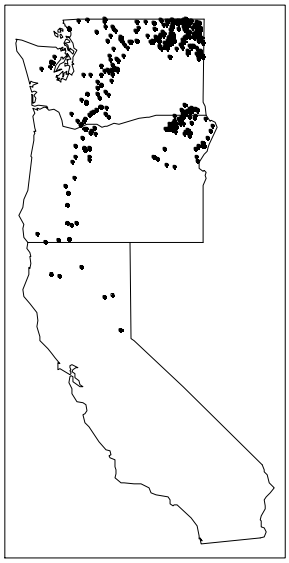

ACMA

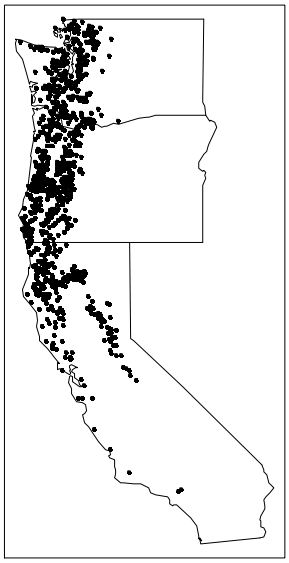

AECA

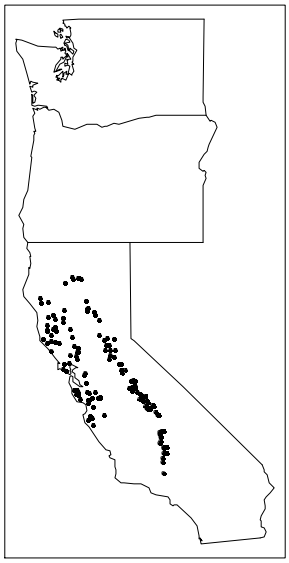

ALRU2

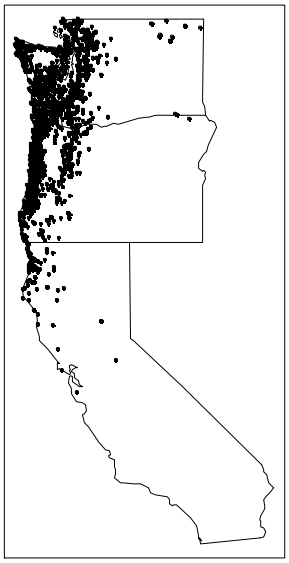

ARME

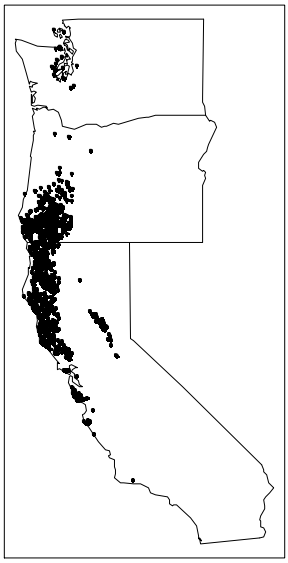

CHCH4

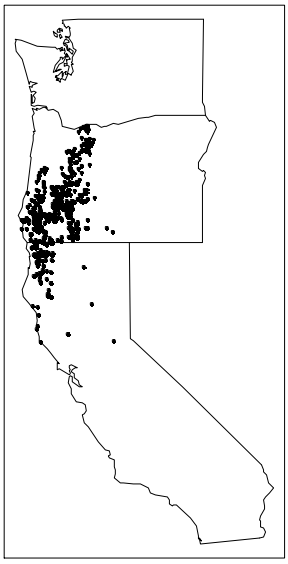

CELE3

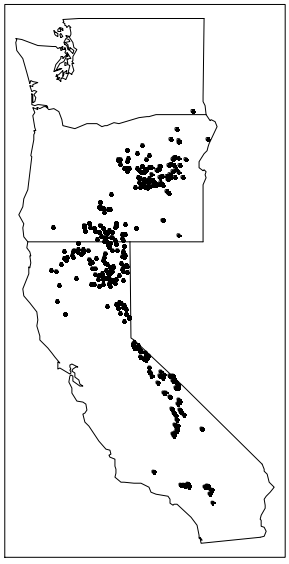

CONU4

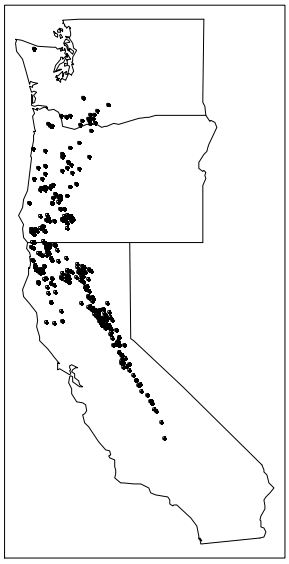

FRLA

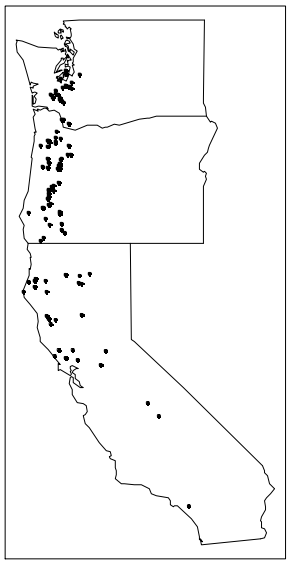

LIDE3

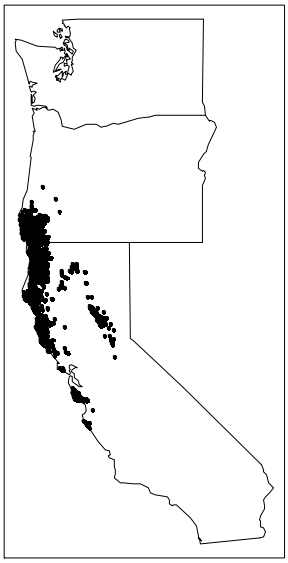

POTR

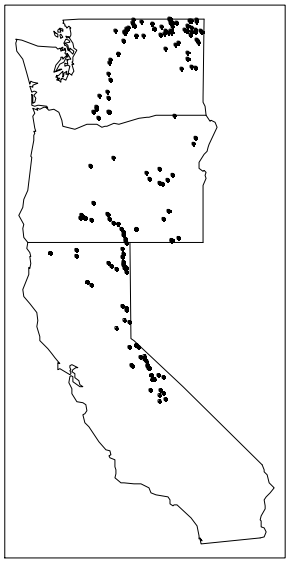

POBAT

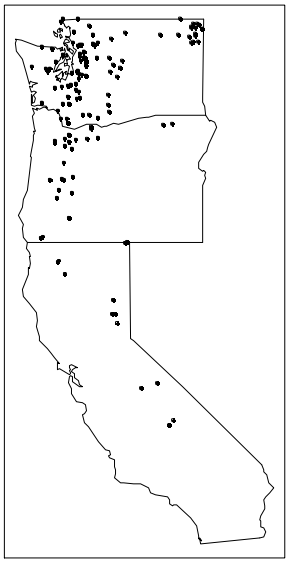

QUAG

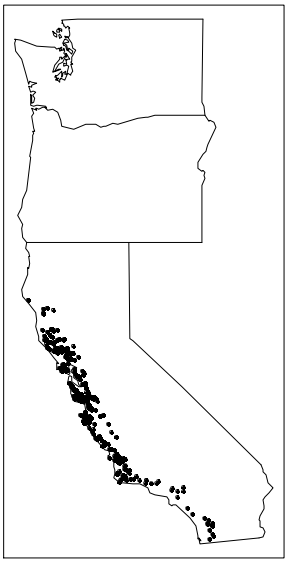

QUCH2

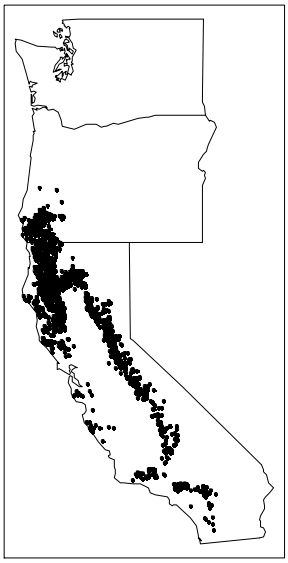

QUDO

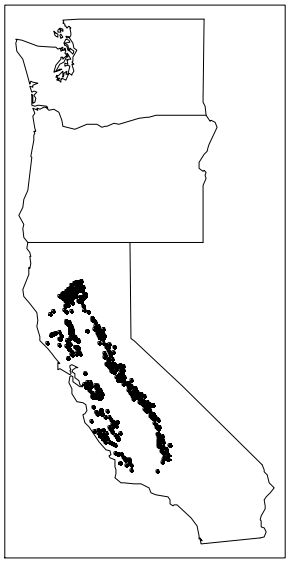

QUGA4

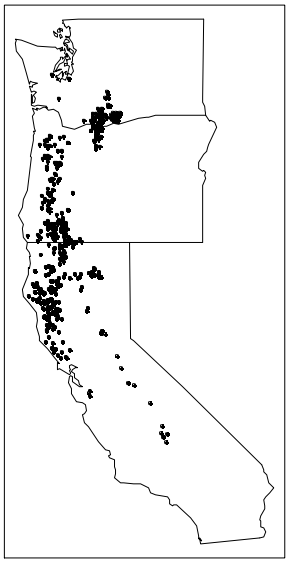

QUKE

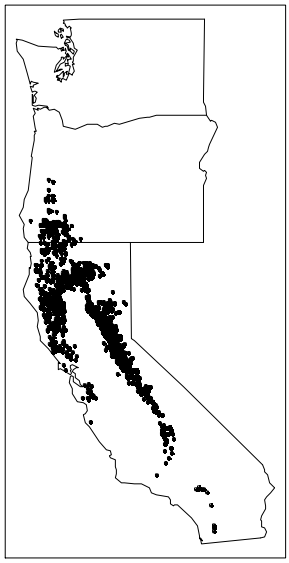

QUWI2

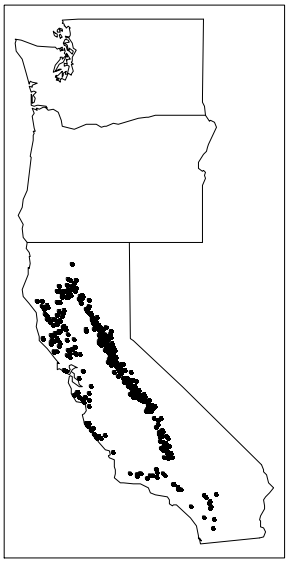
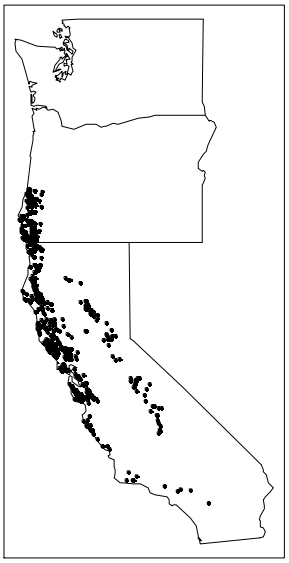
UMCA